

TO THE DEPARTMENT OF PLANNING AND THE ENVIRONMENT:

The **Proposed Awaba Conservation Area** provides a vital wildlife corridor from the Watagan Mountains through Awaba State Forest and Sugarloaf Conservation Area to the shores of Lake Macquarie and the Lake Macquarie Conservation Area. There are many Threatened species living in the area including Squirrel Gliders, Spotted-tailed Quolls, and Swift Parrot, Grey-headed Flying foxes, Sooty Owl, Powerful Owl, Masked Owl and Tetratheca junceus.

In 2009 the NSW State Government Acknowledged the importance of the land with its high conservation and biodiversity values stating "Additional conservation areas in West Lake Macquarie are clearly the next highest priority for the future. DECC will be actively working to improve conservation of priority lands in the West Lake Macquarie area by improved conservation Practices on other crown tenures, through private land partnerships or as the sites for conservation offsets" (DECC 2009 LHCP p32).

It is requested that:

The current NSW State Government and the NSW Department of Planning and Environment acknowledge and include Awaba Conservation Area in the Hunter Regional Plan for its biodiversity and conservation values and its potential economic benefits and tourist values.

The NSW Department of Planning and Environment work with the NSW Office of Environment and Heritage, NSW Land and Property Management Authority and Lake Macquarie City Council to establish the Awaba Conservation Area.

NAME	ADDRESS/EMAIL	POST CODE	SIGNATURE
Danielle Judd	Brunkerle 1400 Leggetts Dr	2323	D Judd
GREGORY LUD	BRUNKERLE 1400 LEGGETTS DR	2323	G LUD
June Judd	45 Clarence St Glenvale	2285	J Judd
JOHN OWENS	270 MAIN ROAD FENNELL BAY	2283	J O
Andrew Hodge	28 Etheridge Cr Edgeworth	2285	A Hodge
CARL HODGE	45 Fennell Cr Blackalls	2283	C Hodge
Brett Thompson	25 Endeavour Close Weedrising	2284	B Thompson
D. LILLY	71 MIFORD ST TOROCTO	2283	D Lilly
GEOFF BOLLON	26 HARRIS ST	2283	G Bollon
C. ANN	3 Fennell Street Blackalls Lake NSW	2283	C Ann

TO THE DEPARTMENT OF PLANNING AND THE ENVIRONMENT:

The **Proposed Awaba Conservation Area** provides a vital wildlife corridor from the Watagan Mountains through Awaba State Forest and Sugarloaf Conservation Area to the shores of Lake Macquarie and the Lake Macquarie Conservation Area. There are many Threatened species living in the area including Squirrel Gliders, Spotted-tailed Quolls, and Swift Parrot, Grey-headed Flying foxes, Sooty Owl, Powerful Owl, Masked Owl and Tetratheca juncea.

In 2009 the NSW State Government Acknowledged the importance of the land with its high conservation and biodiversity values stating "Additional conservation areas in West Lake Macquarie are clearly the next highest priority for the future. DECC will be actively working to improve conservation of priority lands in the West Lake Macquarie area by improved conservation Practices on other crown tenures, through private land partnerships or as the sites for conservation offsets" (DECC 2009 LACP p32).

It is requested that:

The current NSW State Government and the NSW Department of Planning and Environment acknowledge and include Awaba Conservation Area in the Hunter Regional Plan for its biodiversity and conservation values and its potential economic benefits and tourist values.

The NSW Department of Planning and Environment work with the NSW Office of Environment and Heritage, NSW Land and Property Management Authority and Lake Macquarie City Council to establish the Awaba Conservation Area.

NAME	ADDRESS/EMAIL	POST CODE	SIGNATURE
Helen Greenwood	10 Ashley St Blackalls	2283	Helen Greenwood
CHERYL PRIOR	34 FENTON AVE TORONTO	2283	Cheryl Prior
DARRYL Prior	34 Fenton Ave Toronto	2283	Daryl Prior
PETER GREENWOOD	10 ASHLEY ST BLACKALLS	2283	P. Greenwood
Hannah Barnich	35 FAUCETT ST Blackalls Park	2283	Hannah Barnich
Kaede Bunn	7 Killawong Close COAL POINT	2283	Kaede Bunn
ASHLEIGH BUCKTON	37 FOREST LAKE WAY, TORONTO	2283	Ashleigh Buckton
IASIL KIDWIKTSIDIS	8 BANY AVE Toronto	2283	Iasil Kidwiktsidis
OLIVIA TAYLOR	208 Killaben road Killaben Bay	2283	Olivia Taylor
CHERYL THOMPSON	EXCELSIOR PDE TORONTO	2283	C. Thompson

TO THE DEPARTMENT OF PLANNING AND THE ENVIRONMENT:












The **Proposed Awaba Conservation Area** provides a vital wildlife corridor from the Watagan Mountains through Awaba State Forest and Sugarloaf Conservation Area to the shores of Lake Macquarie and the Lake Macquarie Conservation Area. There are many Threatened species living in the area including Squirrel Gliders, Spotted-tailed Quolls, and Swift Parrot, Grey-headed Flying foxes, Sooty Owl, Powerful Owl, Masked Owl and Tetratheca junceae.

In 2009 the NSW State Government Acknowledged the importance of the land with its high conservation and biodiversity values stating "Additional conservation areas in West Lake Macquarie are clearly the next highest priority for the future. DECC will be actively working to improve conservation of priority lands in the West Lake Macquarie area by improved conservation Practices on other crown tenures, through private land partnerships or as the sites for conservation offsets" (DECC 2009 LHCP p32).

It is requested that:

The current NSW State Government and the NSW Department of Planning and Environment acknowledge and include Awaba Conservation Area in the Hunter Regional Plan for its biodiversity and conservation values and its potential economic benefits and tourist values.

The NSW Department of Planning and Environment work with the NSW Office of Environment and Heritage, NSW Land and Property Management Authority and Lake Macquarie City Council to establish the Awaba Conservation Area.

NAME	ADDRESS/EMAIL	POST CODE	SIGNATURE
Cassidy McKenna	ide-on-cas-is@ hotmail.com	2283	
Belinda Haughy	belindah@ belindah232@gmail.com	2283	
MAUREEN PINK	REENKING 48@ ourlook.com	2283	
I. Lucas	oldadam@bigpond .com	2283	
B. Gibbs	2/7 Burrawang Blv.	2283	
D. Codfrey	34 JOHNST CARDIFF	2285	
L. Finch	finch100@gmail.com	2308	
	c3174172@vodafone.au	2296	
D. Reed	c3160932@vodafone	2287	
M. Hannam	c3163957@ con.ealy	2287	

Endorsed by LT Creek Sustainable Neighbourhood group.

A Wild life Corridor from the Watagans to Wangi

TO THE DEPARTMENT OF PLANNING AND THE ENVIRONMENT:










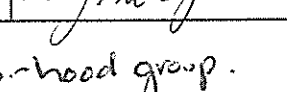
The **Proposed Awaba Conservation Area** provides a vital wildlife corridor from the Watagan Mountains through Awaba State Forest and Sugarloaf Conservation Area to the shores of Lake Macquarie and the Lake Macquarie Conservation Area. There are many Threatened species living in the area including Squirrel Gliders, Spotted -tailed Quolls, and Swift Parrot, Grey-headed Flying foxes, Sooty Owl, Powerful Owl, Masked Owl and Tetratheca juncea.

In 2009 the NSW State Government Acknowledged the importance of the land with its high conservation and biodiversity values stating "Additional conservation areas in West Lake Macquarie are clearly the next highest priority for the future. DECC will be actively working to improve conservation of priority lands in the West Lake Macquarie area by improved conservation Practices on other crown tenures, through private land partnerships or as the sites for conservation offsets" (DECC 2009 LHCP p32).

It is requested that:

The current NSW State Government and the NSW Department of Planning and Environment acknowledge and include Awaba Conservation Area in the Hunter Regional Plan for its biodiversity and conservation values and its potential economic benefits and tourist values.

The NSW Department of Planning and Environment work with the NSW Office of Environment and Heritage, NSW Land and Property Management Authority and Lake Macquarie City Council to establish the Awaba Conservation Area.

NAME	ADDRESS/EMAIL	POST CODE	SIGNATURE
Karen Bendick	36 Elizabeth St Holmesville	2286	
Jacqueline Bendick	34B CARKAMPION CT TORONTO	2283	
PATRICIA HARPER	14 Coolamon Tce Mount Sheridan	4868	
Colleen Savage	12 Kilaben Road Kilaben Bay	2283	
Ted Savage	12 Kilaben Rd Kilaben Bay	2283	
ROSS HOOPER	14 Coolamon TCE MOUNT SHERIDAN	4868	
IRENA BAKLEY	36 BROUGHAM AVE FLENNELL BAY	2283	
Ainsley Cole	13 Hunter St Toronto	2283	
Robert William	70 Brighta Ave Toronto	2287	
June McGrath	1/8 Ambrose St Carey Bay	2283	

Endorsed by LT Creek Sustainable Neighbourhood group.

A wild life Corridor from the Watagans to Wangi.



TO THE DEPARTMENT OF PLANNING AND THE ENVIRONMENT:

The **Proposed Awaba Conservation Area** provides a vital wildlife corridor from the Watagan Mountains through Awaba State Forest and Sugarloaf Conservation Area to the shores of Lake Macquarie and the Lake Macquarie Conservation Area. There are many Threatened species living in the area including Squirrel Gliders, Spotted -tailed Quolls, and Swift Parrot, Grey-headed Flying foxes, Sooty Owl, Powerful Owl, Masked Owl and Tetratheca junceae.

In 2009 the NSW State Government Acknowledged the importance of the land with its high conservation and biodiversity values stating "Additional conservation areas in West Lake Macquarie are clearly the next highest priority for the future. DECC will be actively working to improve conservation of priority lands in the West Lake Macquarie area by improved conservation Practices on other crown tenures, through private land partnerships or as the sites for conservation offsets" (DECC 2009 LHCP p32).

It is requested that:

The current NSW State Government and the NSW Department of Planning and Environment acknowledge and include Awaba Conservation Area in the Hunter Regional Plan for its biodiversity and conservation values and its potential economic benefits and tourist values.

The NSW Department of Planning and Environment work with the NSW Office of Environment and Heritage, NSW Land and Property Management Authority and Lake Macquarie City Council to establish the Awaba Conservation Area.

NAME	ADDRESS/EMAIL	POST CODE	SIGNATURE
ROBYN SHORT	12A North Pde Blackalls Park	2283	Robyn Short
KEVIN PARK	23 KALINDIA PDE CHARLESTON	2290	Kevin Park
Brad Park	23 Kalinda Pde charleston	2290	B Park
Adrian Williams	70 BRIGHTON AV. TORONTO	2283	Adrian Williams
Ken Short	12A North Pde BLACKALLS PARK	2283	K. Short
R Con	13 Hunter St Toronto	2283	R Con
M. Haywood	2 Blair Road St FERRIS	2283	M. Haywood
Jill Page	21/12 The Ridgeview Bolton Pt	2283	Jill Page
Dorothy Fogo	41/12 The Ridgeview Bolton Pt	2283	D Fogo
Kay Howell	13 Becky Ave NORRIS	2152	K Howell

Endorsed by LT Creek Sustainable Neighbourhood group.

A Wild life Corridor from the Watagans to Wangi.

TO THE DEPARTMENT OF PLANNING AND THE ENVIRONMENT:

The **Proposed Awaba Conservation Area** provides a vital wildlife corridor from the Watagan Mountains through Awaba State Forest and Sugarloaf Conservation Area to the shores of Lake Macquarie and the Lake Macquarie Conservation Area. There are many Threatened species living in the area including Squirrel Gliders, Spotted -tailed Quolls, and Swift Parrot, Grey-headed Flying foxes, Sooty Owl, Powerful Owl, Masked Owl and Tetratheca juncea.

In 2009 the NSW State Government Acknowledged the importance of the land with its high conservation and biodiversity values stating "Additional conservation areas in West Lake Macquarie are clearly the next highest priority for the future. DECC will be actively working to improve conservation of priority lands in the West Lake Macquarie area by improved conservation Practices on other crown tenures, through private land partnerships or as the sites for conservation offsets" (DECC 2009 LHCP p32).

It is requested that:

The current NSW State Government and the NSW Department of Planning and Environment acknowledge and include Awaba Conservation Area in the Hunter Regional Plan for its biodiversity and conservation values and its potential economic benefits and tourist values.

The NSW Department of Planning and Environment work with the NSW Office of Environment and Heritage, NSW Land and Property Management Authority and Lake Macquarie City Council to establish the Awaba Conservation Area.

NAME	ADDRESS/EMAIL	POST CODE	SIGNATURE
Katie	Kateharris83@gmail.com	2283.	Kate.
Jenai	Jenai Booley @uqacw.com	2287	Is
Jason	odonnell-jasona hotmail.com	2283.	Jo
Katie Fuller	c3048513@uon.edu.au	2285	RW
MARISSA Rawnsley	marissa.rawnsley1 @gmail.com	2283	Maria
Ashlea Wheeler	ash_wheeler_96 @hotmail.com	2283	Ash
Janette Burridge	39 Brougham Ave FENNELL BAY	2283	Janette Burridge
Debbie Hastie	26 Brougham Av Fennell Bay	228	Debbie
Julie Marsh	260 Dabell Dr Wangi Wangi	2267	Julie
DAPHNE THOMAS	453 MACQUARIE RD FENNELL BAY	2283	DThomas

Endorsed by LT Creek Sustainable Neighbourhood group.

A Wild life Corridor from the Watagans to Wangi.

TO THE DEPARTMENT OF PLANNING AND THE ENVIRONMENT:

The **Proposed Awaba Conservation Area** provides a vital wildlife corridor from the Watagan Mountains through Awaba State Forest and Sugarloaf Conservation Area to the shores of Lake Macquarie and the Lake Macquarie Conservation Area. There are many Threatened species living in the area including Squirrel Gliders, Spotted -tailed Quolls, and Swift Parrot, Grey-headed Flying foxes, Sooty Owl, Powerful Owl, Masked Owl and Tetratheca juncea.

In 2009 the NSW State Government Acknowledged the importance of the land with its high conservation and biodiversity values stating "Additional conservation areas in West Lake Macquarie are clearly the next highest priority for the future. DECC will be actively working to improve conservation of priority lands in the West Lake Macquarie area by improved conservation Practices on other crown tenures, through private land partnerships or as the sites for conservation offsets" (DECC 2009 LHCP p32).

It is requested that:

The current NSW State Government and the NSW Department of Planning and Environment acknowledge and include Awaba Conservation Area in the Hunter Regional Plan for its biodiversity and conservation values and its potential economic benefits and tourist values.

The NSW Department of Planning and Environment work with the NSW Office of Environment and Heritage, NSW Land and Property Management Authority and Lake Macquarie City Council to establish the Awaba Conservation Area.

NAME	ADDRESS/EMAIL	POST CODE	SIGNATURE
<i>Red Toner</i>	<i>1516 Railway St</i>		<i>[Signature]</i>
<i>D. Kay</i>	<i>8 Sunshine 22 Cassnock Rd</i>	<i>2264</i>	<i>[Signature]</i>
<i>P. Hough</i>	<i>Toronto 28 Shelley St</i>	<i>2283</i>	<i>[Signature]</i>
<i>L. WILLIAMS</i>	<i>28 THORNE ST Toronto</i>	<i>2283</i>	<i>[Signature]</i>
<i>S. WILLIAMS</i>	<i>28 THORNE ST Toronto</i>	<i>2283</i>	<i>[Signature]</i>
<i>W. FIELD</i>	<i>2042 POINT 233 SKYEPT RD</i>	<i>2283</i>	<i>[Signature]</i>
<i>T. Tomkins</i>	<i>33 B SONES AVE WARNERS BAY</i>	<i>2282</i>	<i>[Signature]</i>
<i>S. Daylor</i>	<i>Kilaben Bay Rd 209 Kilaben Bay Rd</i>	<i>2283</i>	<i>[Signature]</i>
<i>S. Williams</i>	<i>2 HEATON ST. AWABA</i>	<i>2283</i>	<i>[Signature]</i>
<i>B. Taylor</i>	<i>Kilaben Bay 209 Kilaben Bay Rd</i>	<i>2283</i>	<i>[Signature]</i>

Endorsed by LT Creek Sustainable Neighbourhood group.

A wild life corridor from the Watagans to Wangi.

TO THE DEPARTMENT OF PLANNING AND THE ENVIRONMENT:

The **Proposed Awaba Conservation Area** provides a vital wildlife corridor from the Watagan Mountains through Awaba State Forest and Sugarloaf Conservation Area to the shores of Lake Macquarie and the Lake Macquarie Conservation Area. There are many Threatened species living in the area including Squirrel Gliders, Spotted -tailed Quolls, and Swift Parrot, Grey-headed Flying foxes, Sooty Owl, Powerful Owl, Masked Owl and Tetratheca junceae.

In 2009 the NSW State Government Acknowledged the importance of the land with its high conservation and biodiversity values stating "Additional conservation areas in West Lake Macquarie are clearly the next highest priority for the future. DECC will be actively working to improve conservation of priority lands in the West Lake Macquarie area by improved conservation Practices on other crown tenures, through private land partnerships or as the sites for conservation offsets" (DECC 2009 LHCP p32).

It is requested that:

The current NSW State Government and the NSW Department of Planning and Environment acknowledge and include Awaba Conservation Area in the Hunter Regional Plan for its biodiversity and conservation values and its potential economic benefits and tourist values.

The NSW Department of Planning and Environment work with the NSW Office of Environment and Heritage, NSW Land and Property Management Authority and Lake Macquarie City Council to establish the Awaba Conservation Area.

NAME	ADDRESS/EMAIL	POST CODE	SIGNATURE
Noelene Williams	26 THORNE ST. TORONTO	2283	N. Williams
BARRY SHARP	26 THORNE ST, TORONTO	2283	B. Sharp
Dorothy AULD	26 THORNE ST. TORONTO	2283	D. Auld
DAVID AULD	9 CHALLENGE CRT LISBON	2284	D. Auld
Gail Davies	29 Marmong St Booragui	2284	G. Davies
Lyndall Davies	29 Marmong St, Booragui	2284	L. Davies
Shley Fulton	as above	2284	A. Fulton
Alan Power	27 Marmong St Booragui	2284	A. Power
Delma Power	as above	2284	D. Power
Brett Power	as above	2284	B. Power

Endorsed by LT Creek Sustainable Neighbourhood group.

A Wild life Corridor from the Watagans to Wangi.